



National
Qualifications
2026

X833/75/21

**Geography
Ordnance Survey Map
Item A**

THURSDAY, 23 APRIL

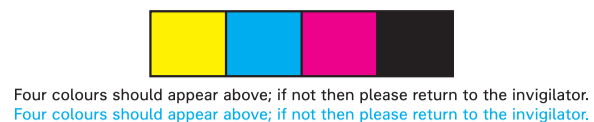
1:00 PM – 3:20 PM

The colours used in the printing of these map extracts are indicated in the four little boxes at the top of the map extract. Each box should contain a colour; if any does not, the map is incomplete and should be returned to the Invigilator.



* X 8 3 3 7 5 2 1 *





ROADS AND PATHS	Not necessarily rights of way
Junction number	
Service area	
M1	Elevated
Unfenced	
A 470	Dual carriageway
A 493	Footbridge
B 4518	
A 855	Bridge
B 885	
	Narrow road with passing places
	Road generally more than 4m wide
	Road generally less than 4m wide
	Path / Other road, drive or track
	Gradient: steeper than 20% (1 in 5), 14% to 20% (1 in 7 to 1 in 5)
	Gates, Road tunnel
Ferry P	Ferry (passenger), Ferry (vehicle)

RAILWAYS	
Track multiple or single	Bridges, footbridge
Track under construction	Level crossing
Siding	Viaduct, embankment
Tunnel, cuttings	Station, (a) principal
Narrow gauge, tramway or light rail system	Light rail station

WATER FEATURES	
Marsh or salting	Slopes
Aqueduct	Cliff
Canal	Shingle
Lock	Flat rock
Ford	Lighthouse (in use)
Beacon	Lighthouse (disused)
Sand	Dunes
Normal tidal limit	Mud
Footbridge	Low water mark
Bridge	High water mark
Canal (dry)	

HEIGHTS	
1 metre = 3.2808 feet	
Contours are at 10 metres vertical interval	
144	Heights are to the nearest metre above mean sea level
Where two heights are shown, the first is the height of the natural ground in the location of the triangulation pillar, and the second (in brackets) to a separate point which is the natural summit.	

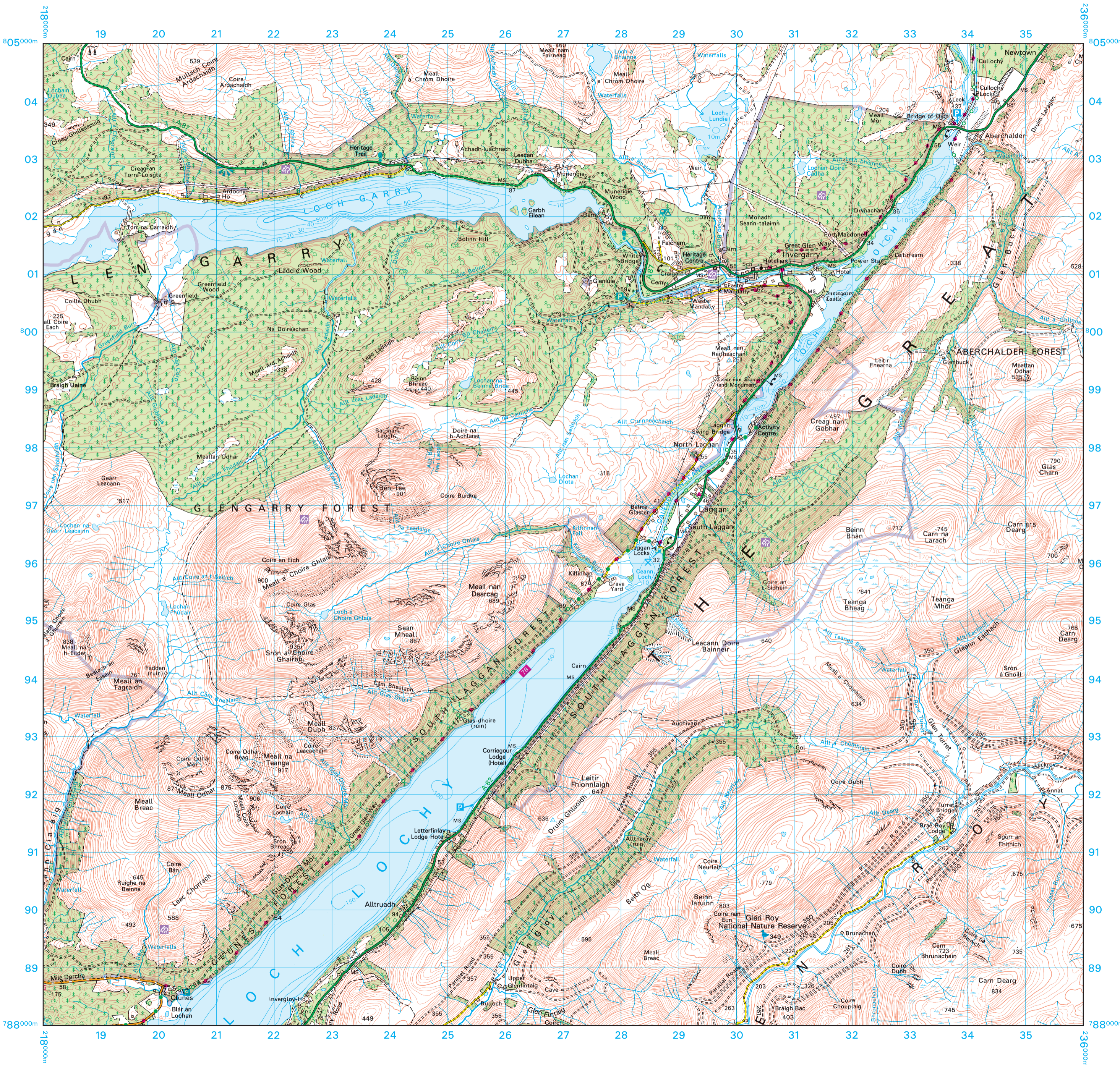
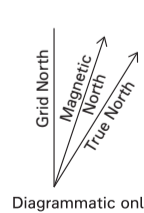
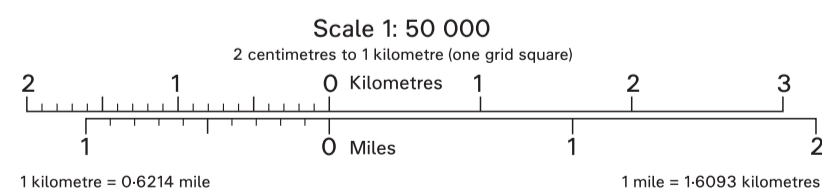
PUBLIC RIGHTS OF WAY	OTHER PUBLIC ACCESS
Footpath	Other route with public access (not normally shown in urban areas). Alignments are based on the best information available. These routes are not shown on maps of Scotland.
Bridleway	
Restricted byway (not for use by mechanically propelled vehicles)	
Byway open to all traffic	
The symbols show the defined route so far as the scale of mapping will allow.	
The representation on this map of any other road, track or path is no evidence of the existence of a right of way. Not shown on maps of Scotland.	
Danger Area Firing and Test Ranges in the area. Danger! Observe warning notices.	
On-road cycle route	National Cycle Network number
Traffic-free cycle route	Regional Cycle Network number
	National Trail, Scotland's Great Trails, European Long Distance Path and selected Recreational Routes

BOUNDARIES	ANTIQUITIES
National	Site of antiquity
District	Site of battle (with date)
County, Unitary Authority, Metropolitan District or London Borough	Visible earthwork
National Park	ROMAN
	VILLA Roman
	Non-Roman

TOURIST INFORMATION	
Camp site / caravan site	
Garden / arboretum	
Golf course or links	
Information centre (all year / seasonal)	
Nature reserve	
Parking, Park and ride (all year / seasonal)	
Picnic site	
Recreation / leisure / sports centre	
Selected places of tourist interest	
Phone, public / emergency	
Viewpoint	
Visitor centre	
Walks / Trails	
World Heritage site or area	
Youth hostel	

LAND FEATURES	
Electricity transmission line (pylons shown at standard spacing)	
Pipe line (arrow indicates direction of flow)	
Buildings	
Important building (selected)	
Bus or coach station	
Current or former place of worship (with tower)	
Current or former place of worship (with spire, minaret or dome)	
Place of worship	
Glass structure	
Triangulation pillar	
Mast	
Wind pump, Wind turbine	
Windmill (with or without sails)	
Graticule intersection at 5' intervals	
Cutting, embankment	
Landfill site or slag/spoil heap	
Coniferous wood	
Non-coniferous wood	
Mixed wood	
Orchard	
Park or ornamental ground	
Solar farm (when not described)	
Access land symbols indicate owner or agency - see below	
Forestry England	
Forestry and Land Scotland	
Natural Resources Wales	
National Trust; always open, limited access - observe local signs	
National Trust for Scotland; always open, limited access - observe local signs	

ABBREVIATIONS	
Br	Bridge
MS	Milestone
Cem	Cemetery
Mus	Museum
CG	Cattle grid
P	Post office
CH	Clubhouse
PC	Public convenience (in rural areas)
Fm	Farm
PH	Public house
Ho	House
Sch	School
Hospl	Hospital
TH	Town Hall, Guildhall or equivalent
MP	Milepost
Univ	University



Extract produced by Ordnance Survey Limited 2025.
© Crown copyright 2022. All rights reserved.

Ordnance Survey, OS, OS logos and Explorer are registered trade marks of Ordnance Survey Limited, Britain's mapping agency. Reproduction in whole or in part by any means is prohibited without the prior written permission of Ordnance Survey Limited. For educational use only.