



National  
Qualifications  
2022

---

**X833/75/21**

**Geography  
Ordnance Survey Map  
Item A**

WEDNESDAY, 27 APRIL

1:00 PM – 3:05 PM

---

The colours used in the printing of these map extracts are indicated in the four little boxes at the top of the map extract. Each box should contain a colour; if any does not, the map is incomplete and should be returned to the Invigilator.



\* X 8 3 3 7 5 2 1 \*



Four colours should appear above; if not then please return to the invigilator.  
Four colours should appear above; if not then please return to the invigilator.

### ROADS AND PATHS

Not necessarily rights of way

	Junction number
	Service area
	Elevated
	Motorway (dual carriageway)
	Unfenced
	Dual carriageway
	Footbridge
	Road under construction
	Secondary road
	Narrow road with passing places
	Road generally more than 4m wide
	Road generally less than 4m wide
	Path / Other road, drive or track
	Gradient: steeper than 20% (1 in 5), 14% to 20% (1 in 7 to 1 in 5)
	Gates, Road tunnel
	Ferry (passenger), Ferry (vehicle)

### RAILWAYS

	Track multiple or single		Bridges, footbridge
	Track under construction		Level crossing
	Siding		Viaduct, embankment
	Tunnel, cuttings		Station, (a) principal
	Narrow gauge, tramway or light rail system		Light rail station

### WATER FEATURES

### HEIGHTS

1 metre = 3-2808 feet

Contours are at 10 metres vertical interval

Heights are to the nearest metre above mean sea level

### ROCK FEATURES

### PUBLIC RIGHTS OF WAY

- Footpath
- Bridleway
- Restricted byway (not for use by mechanically propelled vehicles)
- Byway open to all traffic

The symbols show the defined route so far as the scale of mapping will allow.

The representation on this map of any other road, track or path is no evidence of the existence of a right of way. Not shown on maps of Scotland

**Danger Area**  
Firing and Test Ranges in the area. Danger! Observe warning notices.

### OTHER PUBLIC ACCESS

- Other route with public access (not normally shown in urban areas). Alignments are based on the best information available. These routes are not shown on maps of Scotland.
- On-road cycle route
- Traffic-free cycle route
- National Cycle Network number
- Regional Cycle Network number
- National Trail, Scotland's Great Trails, European Long Distance Path and selected Recreational Routes

### BOUNDARIES

- National
- District
- County, Unitary Authority, Metropolitan District or London Borough
- National Park

### ANTIQUITIES

- Site of antiquity
- Site of Battle (with date)
- Visible earthwork
- Roman
- Non-Roman

### TOURIST INFORMATION

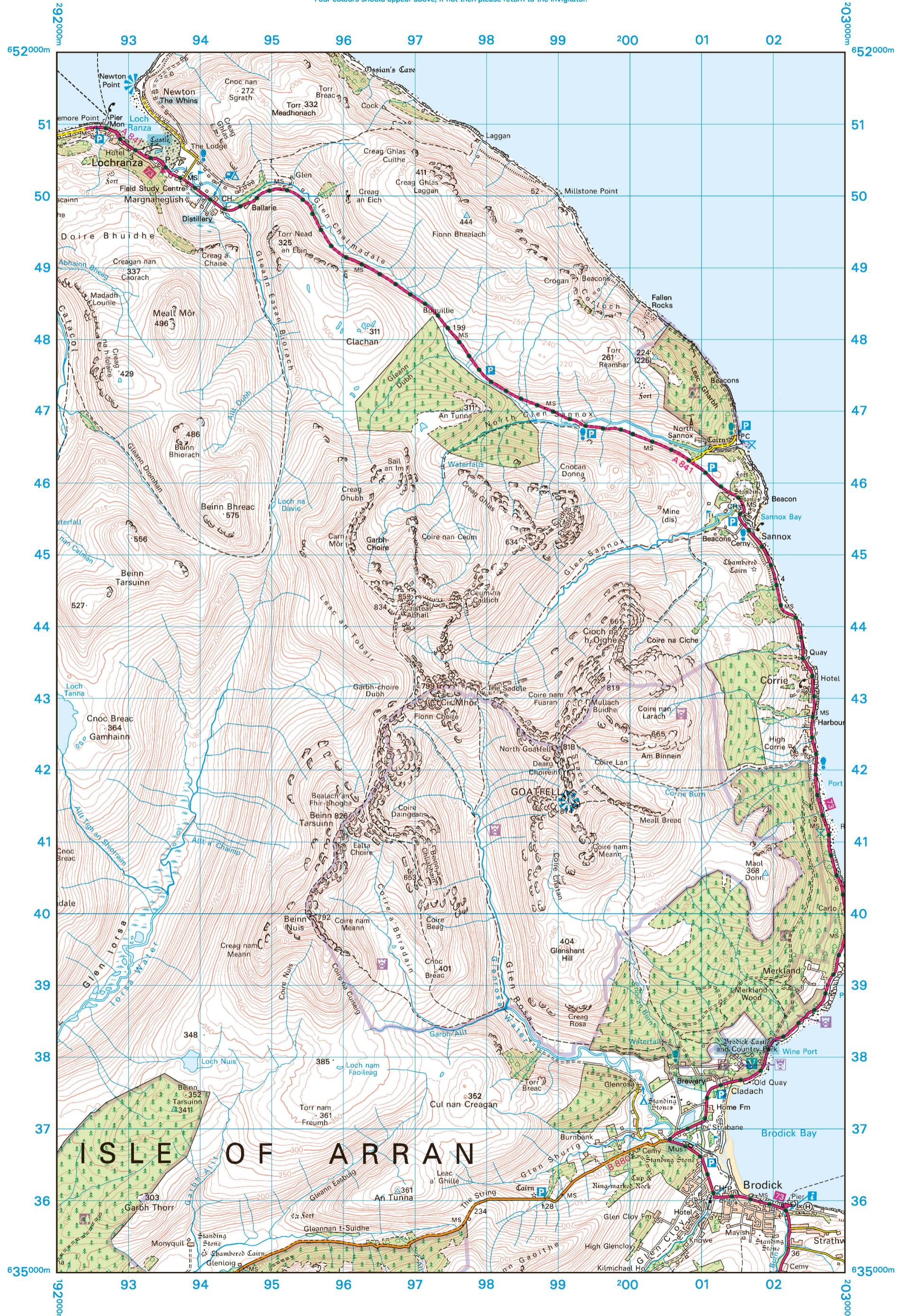
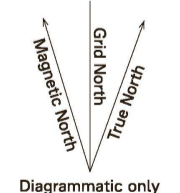
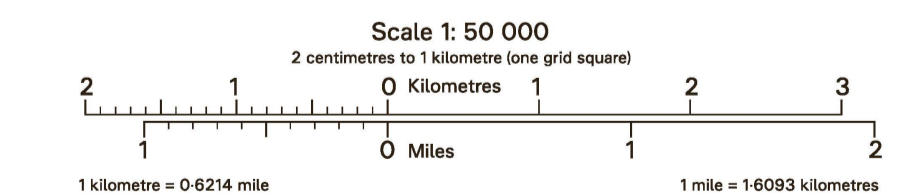
- Camp site / caravan site
- Garden/aboretum
- Golf course or links
- Information centre (all year / seasonal)
- Nature reserve
- Parking, Park and ride (all year / seasonal)
- Picnic site
- Recreation / leisure / sports centre
- Selected places of tourist interest
- Phone, public / emergency
- Viewpoint
- Visitor centre
- Walks / Trails
- World Heritage site or area
- Youth hostel

### LAND FEATURES

- Electricity transmission line (pylons shown at standard spacing)
- Pipe line (arrow indicates direction of flow)
- Buildings
- Important building (selected)
- Bus or coach station
- Current or former place of worship (with tower, with spire, minaret or dome)
- Place of worship
- Glass structure
- Helipoint
- Triangulation pillar
- Mast
- Wind pump, Wind turbine
- Windmill with or without sails
- Graticule intersection at 5' intervals
- Cutting, embankment
- Landfill site or slag/spoil heap
- Coniferous wood
- Non-coniferous wood
- Mixed wood
- Orchard
- Park or ornamental ground
- Solar farm (when not described)
- Access land (symbols indicate owner or agency - see below)
- Forestry and Land Scotland, Forestry England
- Natural Resources Wales
- National Trust; always open, limited access - observe local signs
- National Trust for Scotland; always open, limited access - observe local signs

### ABBREVIATIONS

Br	Bridge	MS	Milestone
Cemy	Cemetery	Mus	Museum
CG	Cattle grid	P	Post office
CH	Clubhouse	PC	Public convenience (in rural areas)
Fm	Farm	PH	Public house
Hospl	Hospital	Sch	School
Ho	House	TH	Town Hall, Guildhall or equivalent
MP	Milepost	Univ	University



Extract produced by Ordnance Survey Limited 2021.  
© Crown copyright 2016. All rights reserved.  
Ordnance Survey, OS, OS logos and Landranger are registered trade marks of Ordnance Survey Limited, Britain's mapping agency.  
Reproduction in whole or in part by any means is prohibited without the prior written permission of Ordnance Survey Limited. For educational use only.