



National  
Qualifications  
2019

---

**X833/75/21**

**Geography  
Ordnance Survey Map  
Item A**

TUESDAY, 28 MAY  
1:00 PM – 3:20 PM

---

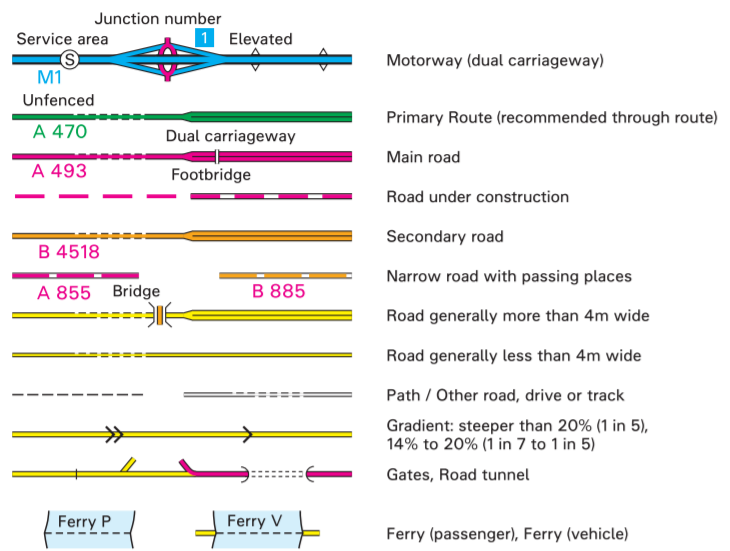
The colours used in the printing of these map extracts are indicated in the four little boxes at the top of the map extract. Each box should contain a colour; if any does not, the map is incomplete and should be returned to the Invigilator.



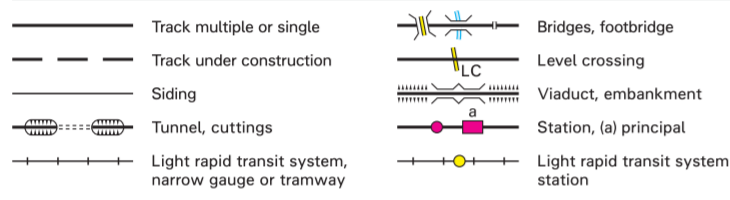
\* X 8 3 3 7 5 2 1 \*



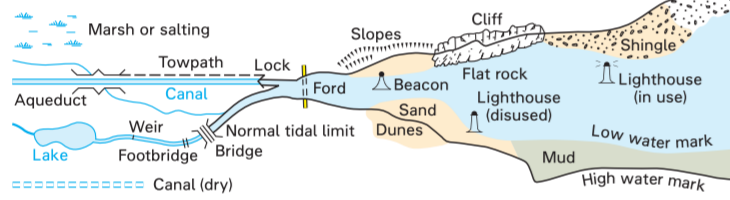
**ROADS AND PATHS** Not necessarily rights of way



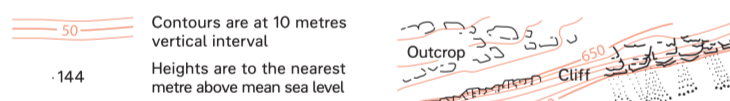
**RAILWAYS**



**WATER FEATURES**




**HEIGHTS** 1 metre = 3.2808 feet



Where two heights are shown the first height is to the base of the triangulation pillar and the second (in brackets) to the highest natural point of the hill

**PUBLIC RIGHTS OF WAY**




The symbols show the defined route so far as the scale of mapping will allow.

The representation on this map of any other road, track or path is no evidence of the existence of a right of way. Not shown on maps of Scotland

**Danger Area** Firing and Test Ranges in the area. Danger! Observe warning notices.

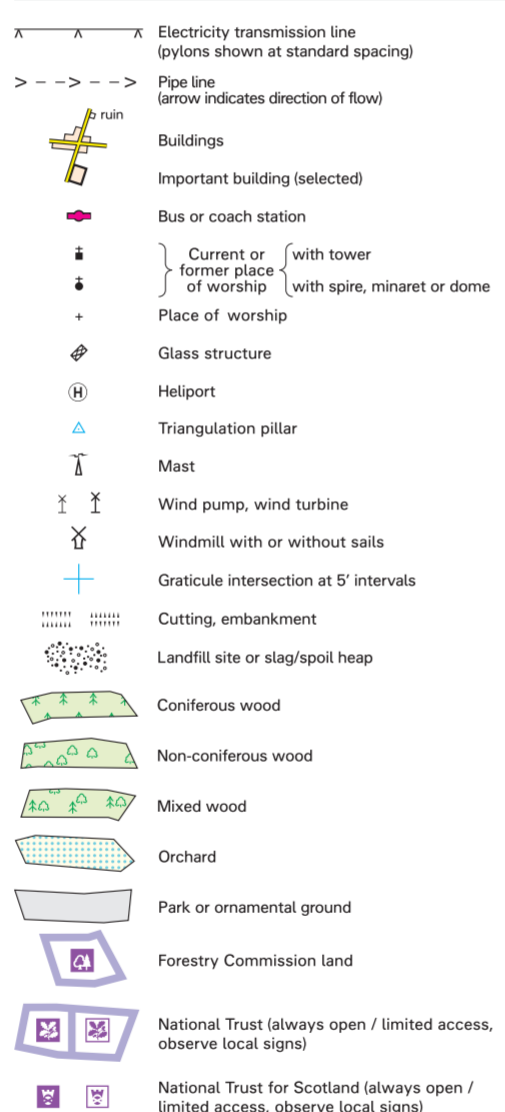
**BOUNDARIES**



**TOURIST INFORMATION**



**LAND FEATURES**



**ABBREVIATIONS**

Br	Bridge	MS	Milestone
Cemy	Cemetery	MUS	Museum
CG	Cattle grid	P	Post office
CH	Clubhouse	PC	Public convenience (in rural areas)
Fm	Farm	PH	Public house
Ho	House	Sch	School
MP	Milepost	TH	Town Hall, Guildhall or equivalent

