



National
Qualifications
2015

X733/75/31

**Geography
Ordnance Survey Map
Item B**

THURSDAY, 21 MAY

9:00 AM – 10:45 AM

The colours used in the printing of these map extracts are indicated in the four little boxes at the top of the map extract. Each box should contain a colour; if any does not, the map is incomplete and should be returned to the Invigilator.

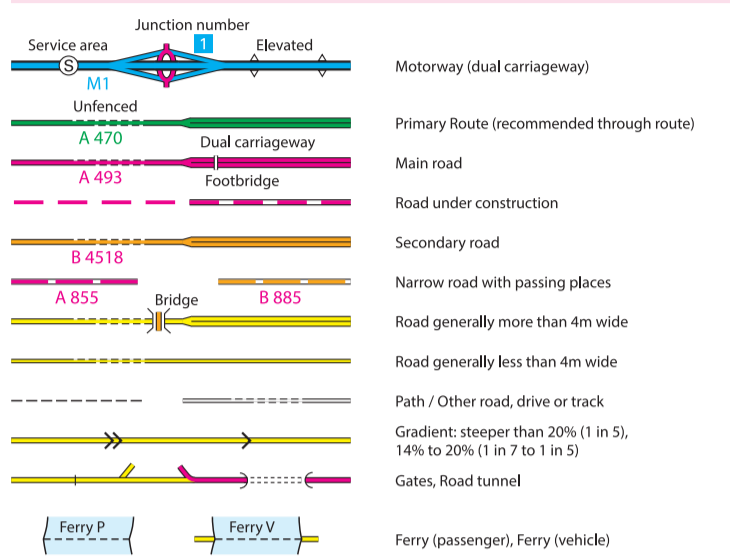


* X 7 3 3 7 5 3 1 *

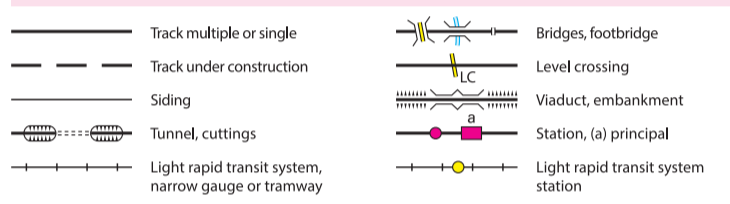


Four colours should appear above; if not then please return to the invigilator.
Four colours should appear above; if not then please return to the invigilator.

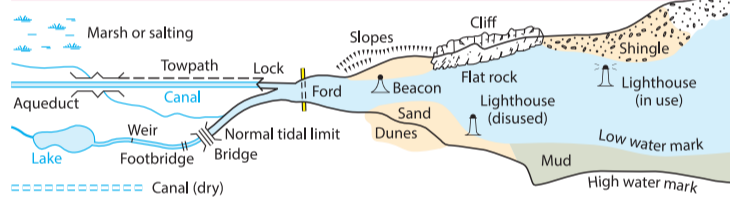
ROADS AND PATHS Not necessarily rights of way



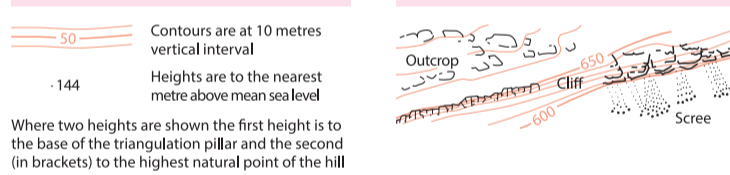
RAILWAYS



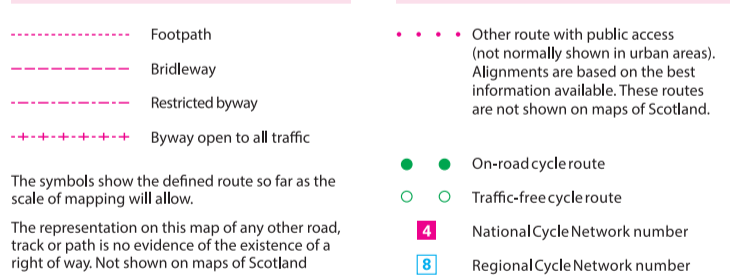
WATER FEATURES



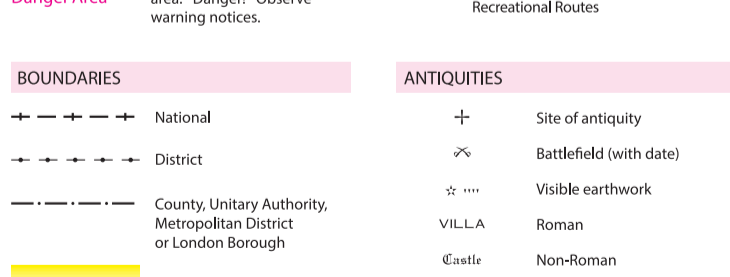
HEIGHTS 1 metre = 3.2808 feet



PUBLIC RIGHTS OF WAY



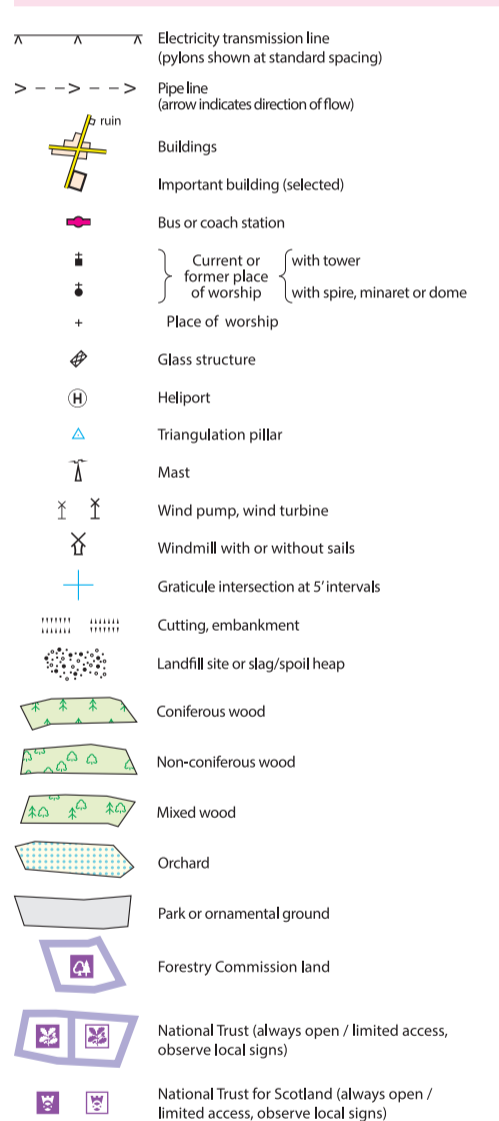
BOUNDARIES



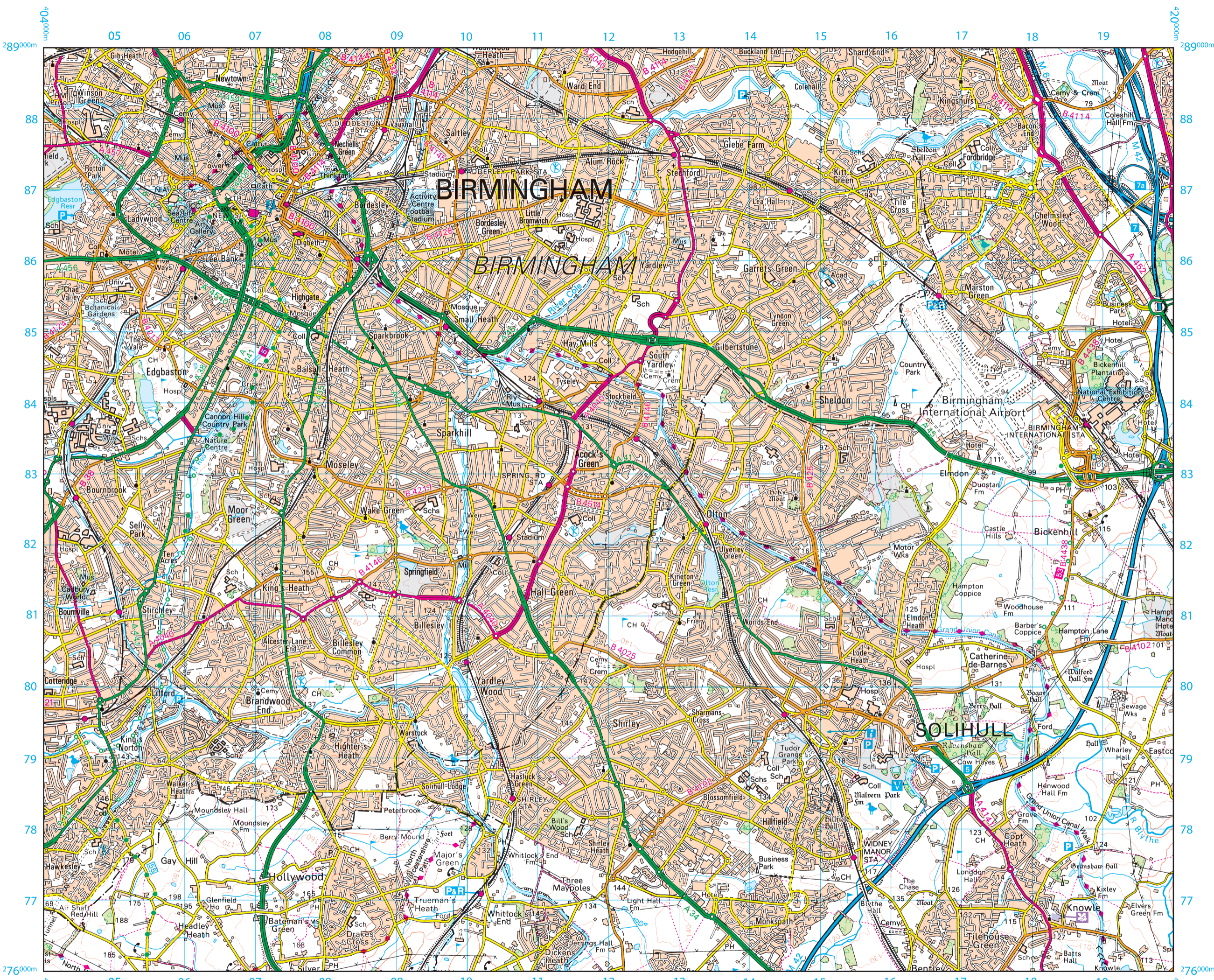
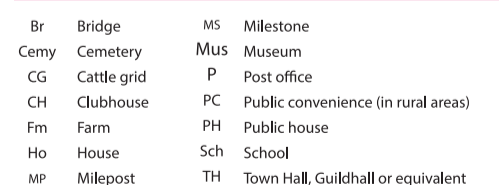
TOURIST INFORMATION



LAND FEATURES



ABBREVIATIONS



Extract produced by Ordnance Survey 2014.
© Crown copyright 2011. All rights reserved.

Ordnance Survey, OS, the OS Symbol and Landranger are registered trademarks of Ordnance Survey, the national mapping agency of Great Britain.
Reproduction in whole or in part by any means is prohibited without the prior written permission of Ordnance Survey. For educational use only.

